Western States and Provinces



AMERICAN AUTOMOBILE ASSOCIATION

Published for exclusive use of members. Not for sale.

5219 *RETAIL VALUE $2.95* 90-3

Canyon de Chelly National Monument near Chinle, Arizona
D. Muench - H. Armstrong Roberts, Inc.

INDEX

EXPLANATION

See Aguila below. The key is M-20. Open the map and draw an imaginary line from the letter M and the number 20 on the margins of the map; the intersection of these lines locate the grid square containing Aguila.

ARIZONA

Aguila . . . M-20
Ajo . . . P-21
Alpine . . . M-25
Apache Jct. . . . N-22
Arivaca . . . Q-23
Arlington . . . N-21
Ash Fork . . . L-21
Aztec . . . O-20
Bagdad . . . L-20
Benson . . . P-24
Bisbee . . . Q-25
Black Canyon City . . . M-22
Bonita . . . O-24
Bouse . . . M-19
Bowie . . . O-25
Buckeye . . . N-21
Bullhead City . . . L-19
Bumble Bee . . . M-21
Bylas . . . N-24
Cameron . . . K-22
Camp Verde . . . M-22
Carefree . . . M-22
Carrizo . . . M-24
Casa Grande . . . O-22
Castle Hot Sprs . . . M-21
Chambers . . . K-24
Chandler . . . N-22
Chinle . . . J-24
Chloride . . . K-19
Clarkdale . . . L-21
Claypool . . . N-23
Clay Springs . . . M-23
Clifton . . . N-25
Cochise . . . P-24
Concho . . . L-25
Congress . . . M-21
Continental . . . P-23
Coolidge . . . O-22
Cordes Jct. . . . M-22
Cottonwood . . . L-22
Cow Springs . . . J-23
Dateland . . . O-20
Dewey . . . M-21
Dome . . . O-19
Dos Cabezas . . . P-25
Douglas . . . Q-25
Duncan . . . O-25
Eagar . . . M-25
Ehrenberg . . . N-19
El Mirage . . . N-21
Eloy . . . O-22
Fairbank . . . P-24
Flagstaff . . . L-22
Florence . . . O-23
Florence Jct. . . . N-22
Forest Lakes . . . M-23
Ft. Defiance . . . K-25
Ft. Grant . . . O-24
Ft. Huachuca . . . Q-24
Ft. McDowell . . . N-22
Ft. Thomas . . . O-24
Frazier Well . . . K-20
Fredonia . . . I-21
Gadsden . . . O-18
Ganado . . . K-24
Gila Bend . . . O-21
Gleeson . . . P-24
Glendale . . . N-22
Globe . . . N-23
Goodyear . . . N-21
Grand Canyon Caverns . . . K-20
Grand Canyon Village . . . J-21
Gray Mountain . . . K-22
Green Valley . . . P-23
Greer . . . M-25
Hayden . . . O-23
Heber . . . M-23
Hereford . . . Q-24
Hillside . . . M-20
Holbrook . . . L-24
Huachuca City . . . P-24
Indian Wells . . . K-24
Jacob Lake . . . I-21
Jerome . . . L-21
Joseph City . . . L-23
Kaibito . . . J-22
Kayenta . . . I-23
Kearny . . . O-23
Keams Canyon . . . K-24
Kingman . . . L-19
Klagetoh . . . K-24
Kohls Ranch . . . M-23
Komatke . . . N-21
Kykotsmovi . . . K-23
Lake Havasu City . . . M-19
Laveen . . . N-22
Leupp . . . K-23
Litchfield Pk. . . . N-21
Littlefield . . . I-19
Lochiel . . . Q-24
Lukachukai . . . J-24
Lukeville . . . P-21
Lupton . . . K-25
Mammoth . . . O-23
Marana . . . O-23
Marble Canyon . . . I-22
Maricopa . . . O-22
Mayer . . . M-21
McNary . . . M-24
Mexican Water . . . I-24
Miami . . . N-23
Moenkopi . . . J-23
Mohawk . . . O-20
Morenci . . . N-25
Morristown . . . N-21
Naco . . . Q-24
New River . . . M-22
Nogales . . . Q-23
North Rim . . . J-22
Oatman . . . L-19
Olberg . . . O-22
Oracle . . . O-23
Oraibi . . . K-23
Page . . . I-22
Paradise . . . P-25
Parker . . . M-19
Parks . . . K-22
Patagonia . . . Q-23
Payson . . . M-23
Peach Springs . . . K-20
Pearce . . . P-25
Peoria . . . N-22
Peridot . . . N-23
Perryville . . . N-21
Phoenix . . . N-22
Picacho . . . O-22
Pierce Ferry . . . J-19
Pima . . . O-24
Pine . . . M-22
Pinetop-Lakeside . . . M-24
Pinon . . . J-24
Polacca . . . K-24
Portal . . . P-25
Prescott . . . M-21
Quartzsite . . . N-19
Red Rock . . . I-25
Rimrock . . . L-22
Rock Point . . . I-24
Roosevelt . . . N-23
Round Rock . . . J-25
Rye . . . M-22
Safford . . . O-24
Sahuarita . . . P-23
St. Johns . . . L-25
St. Michaels . . . K-25
Salome . . . N-20
San Carlos . . . N-24
Sanders . . . K-25
San Luis . . . O-18
San Manuel . . . O-23
San Miguel . . . Q-22
San Simon . . . O-25
Santa Rosa . . . P-22
Sasabe . . . Q-23
Scottsdale . . . N-22
Second Mesa . . . K-23
Sedona . . . L-22
Seligman . . . K-21
Sells . . . P-22
Shonto . . . J-23
Show Low . . . M-24
Sierra Vista . . . Q-24
Snowflake . . . L-24
Solomon . . . O-25
Somerton . . . O-19
Springerville . . . M-25
Stanfield . . . O-22
Strawberry . . . M-22
Sun City . . . N-21
Sunflower . . . M-22
Superior . . . N-23
Surprise . . . N-21
Tacna . . . O-19
Taylor . . . M-24
Teec Nos Pos . . . I-25
Tempe . . . N-22
Thatcher . . . O-25
Tolleson . . . N-21
Tombstone . . . P-24
Tonalea . . . J-23
Tonopah . . . N-20
Topawa . . . P-22
Topock . . . L-19
Tortilla Flat . . . N-23
Tubac . . . Q-23
Tuba City . . . J-22
Tucson . . . P-23
Tuweep . . . J-20
Valentine . . . K-20
Vernon . . . M-24
Waddell . . . N-21
Walpi . . . K-23
Wellton . . . O-19
Wenden . . . N-20
Whiteriver . . . M-24
Why . . . P-21
Wickenburg . . . M-21
Wikieup . . . L-20
Willcox . . . P-25
Williams . . . K-21
Window Rock . . . K-25
Winkelman . . . O-23
Winslow . . . L-23
Yarnell . . . M-21
Young . . . M-23
Yucca . . . L-19
Yuma . . . O-18

CALIFORNIA

Academy . . . I-13
Adams . . . F-10
Adelanto . . . L-15
Adin . . . C-12
Alameda . . . H-10
Albion . . . E-8
Almanor . . . D-11
Alpaugh . . . J-13
Alpine . . . O-16
Altaville . . . G-12
Alturas . . . C-12
Amador City . . . G-11
Amboy . . . M-17
Anaheim . . . N-15
Anderson . . . D-10
Angels Camp . . . G-12
Antioch . . . G-10
Applegate . . . F-12
Apple Valley . . . M-16
Arbuckle . . . F-9
Arcata . . . C-9
Arroyo Grande . . . K-12
Artois . . . E-10
Arvin . . . L-14
Aspen Valley . . . H-13
Atascadero . . . K-12
Atwater . . . H-12
Auberry . . . I-13
Auburn . . . F-12
Avalon . . . N-14
Avenal . . . J-12
Avila Beach . . . K-11
Azusa . . . M-15
Badger . . . J-13
Baker . . . K-17
Bakersfield . . . K-14
Banning . . . M-16
Barstow . . . L-16
Bartle . . . C-11
Bass Lake . . . I-13
Baxter . . . F-12
Baywood Park . . . K-11
Bear Valley . . . G-13
Beaumont . . . M-16
Beckwourth . . . E-12
Belden . . . E-11
Ben Lomond . . . I-10
Benton . . . H-14
Benton Hot Sprs. . . . H-14
Berkeley . . . H-10
Bermuda Dunes . . . N-17
Bieber . . . C-12
Big Bar . . . C-9
Big Bear City . . . M-16
Big Bear Lake . . . M-16
Big Oak Flat . . . H-12
Big Pine . . . I-14
Big Sur . . . J-10
Bishop . . . I-14
Blairsden . . . E-12
Blythe . . . N-18
Bodega Bay . . . G-9
Bodfish . . . K-14
Bonsall . . . N-15
Boron . . . L-15
Borrego Sprs. . . . N-17
Boulder Cr. . . . I-10
Bradley . . . J-12
Brawley . . . O-17
Bray . . . C-11
Bridgeport . . . G-14
Bridgeville . . . D-9
Brockway . . . F-13
Buellton . . . L-12
Buena Park . . . M-15
Burbank . . . M-14
Burlingame . . . H-10
Burney . . . C-11
Byron . . . H-11
Cajon Jct. . . . M-15
Calexico . . . O-17
Calico . . . L-16
Caliente . . . K-14
California Hot Springs . . . K-14
Calimesa . . . M-16
Calipatria . . . O-18
Calistoga . . . F-10
Callahan . . . C-10
Calpella . . . E-9
Camarillo . . . M-13
Cambria . . . K-11
Camino . . . F-12
Campo . . . O-16
Camptonville . . . E-12
Canby . . . C-12
Cantil . . . K-15
Capistrano Bch. . . . N-15
Carlsbad . . . N-15
Carmel . . . J-10
Carmel Valley . . . J-10
Carpinteria . . . M-13
Cartago . . . J-15
Caspar . . . E-8
Castaic . . . M-14
Castella . . . C-11
Castroville . . . I-10
Cathedral City . . . N-16
Catheys Valley . . . H-12
Cayucos . . . K-11
Cedar Grove . . . I-14
Cedarville . . . C-13
Chester . . . D-11
Chico . . . E-11
Chilcoot . . . E-12
Childs Meadows . . . D-11
Chinquapin . . . H-13
Cholame . . . K-12

ARIZONA · CALIFORNIA · COLORADO · IDAHO · NEBRASKA · NEVADA · NEW MEXICO · OREGON · TEXAS · UTAH · WYOMING

MEXICO

BAJA CALIFORNIA

CHIHUAHUA

SONORA

#F-5219-T

ALL INFORMATION ON THIS MAP WAS VERIFIED AND BELIEVED ACCURATE AT PRESS TIME. THE PUBLISHER IS NOT RESPONSIBLE FOR ANY CHANGES THAT OCCUR AFTER PUBLICATION.

LEGEND

THIS MAP PUBLISHED ANNUALLY BY THE AMERICAN AUTOMOBILE ASSOCIATION HEATHROW, FLA. 32746 1990 EDITION.

HIGHWAY TYPES: PRIMARY · TOLL HIGHWAYS · SECONDARY · CONNECTING · NEARING COMPLETION · UNDER CONSTRUCTION · ROUTE NUMBERS

CONTROLLED ACCESS: Multi-Lane Divided · 2 & 3 Lane Undivided · Interchange · Mountain Pass · U.S. Interstate · U.S. Federal

OTHER HIGHWAY CLASSIFICATIONS: Paved Divided · Paved Undivided · Gravel · Capital · Distances between diamonds and outlined cities: MILES in U.S. KILOMETERS in Mexico · City · Town · Earth · Customs Stations · Auto & Passenger Ferries · Passenger Only · State · Mexico Federal · Indian · State Secondary or County

AAA RECOMMENDED LODGING AND DINING FACILITIES CAN BE LOCATED BY CHECKING TourBook LISTINGS FOR COMMUNITY NAMES PRINTED IN RED ON THE MAP.

Scale in Miles / Scale in Kilometers 1:2,535,000

ONE INCH EQUALS APPROXIMATELY 40 MILES OR 64.4 KILOMETERS

CHECK YOUR INSURANCE BEFORE ENTERING MEXICO

U.S. automobile insurance is not valid in Mexico. Motorists should arrange for full coverage, including property damage and public liability, with a reliable Mexican insurance company that has complete adjusting facilities in cities throughout the Republic of Mexico. Such insurance is available at AAA offices along the border in El Paso and Laredo, Tex. It is also sold at offices of the Arizona Automobile Association, Automobile Club of Southern California, California State Automobile Association, AAA Louisiana, AAA New Mexico and most offices of AAA Texas.

INDICATES OFFICES AT THE BORDER

COPYRIGHT AAA, 1990 EDITION. PRINTED IN USA. ALL RIGHTS RESERVED. NO PART OF THIS PUBLICATION MAY BE REPRODUCED, STORED OR TRANSMITTED IN ANY FORM OR BY ANY MEANS WITHOUT WRITTEN PERMISSION OF THE PUBLISHER.

5219 T

AAA TOPOGRAPHY ADAPTED FROM NASA LANDSAT SATELLITE IMAGERY. THIS AAA MAP IS BASED ON A LAMBERT CONFORMAL CONIC PROJECTION.

©AMERICAN AUTOMOBILE ASSOCIATION MCMXC

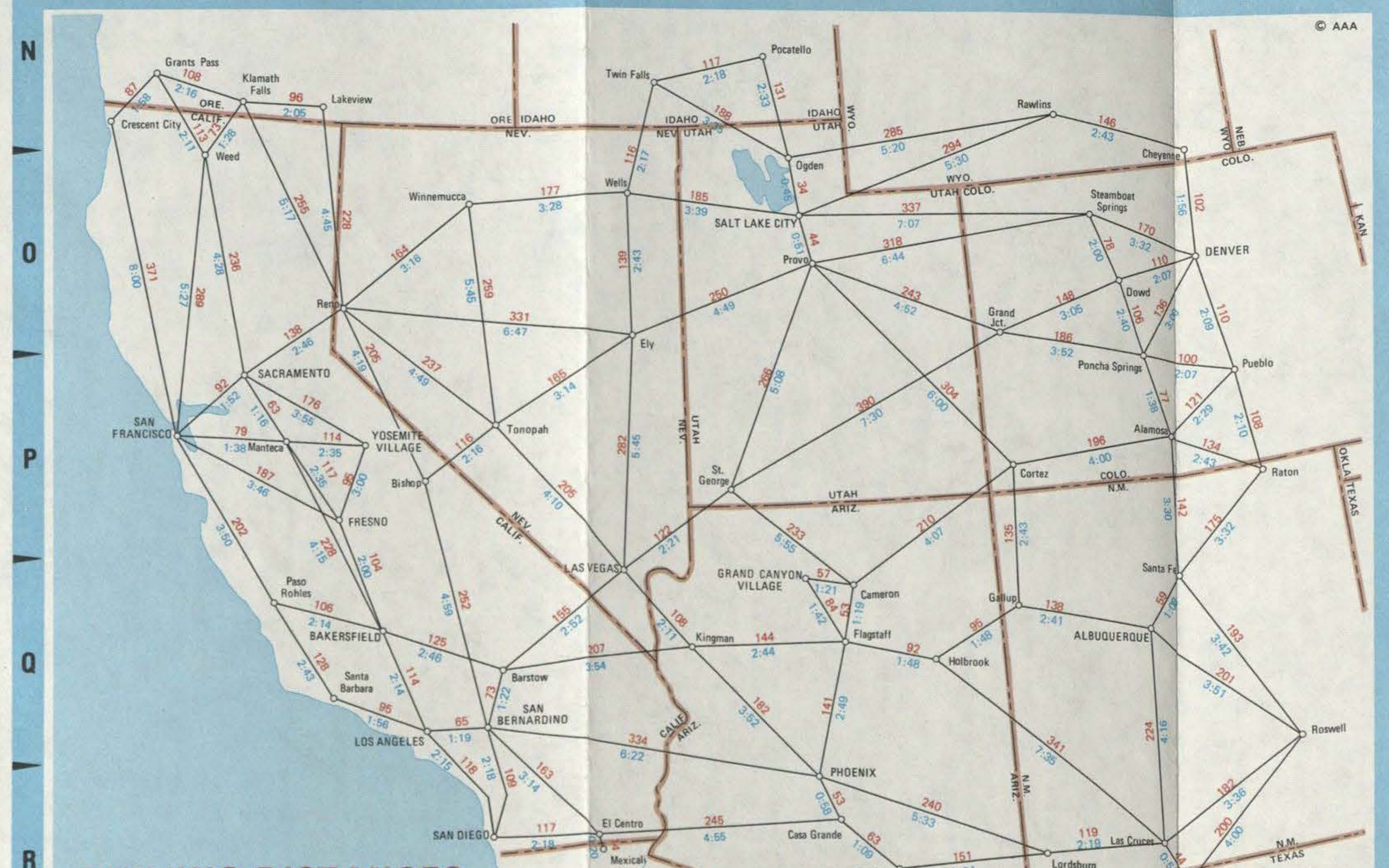

DRIVING DISTANCES

U.S. IN MILES 189 – MEXICO IN KILOMETERS 304
AVERAGE TIME (EXCLUDING STOPS) 4:35

© AAA

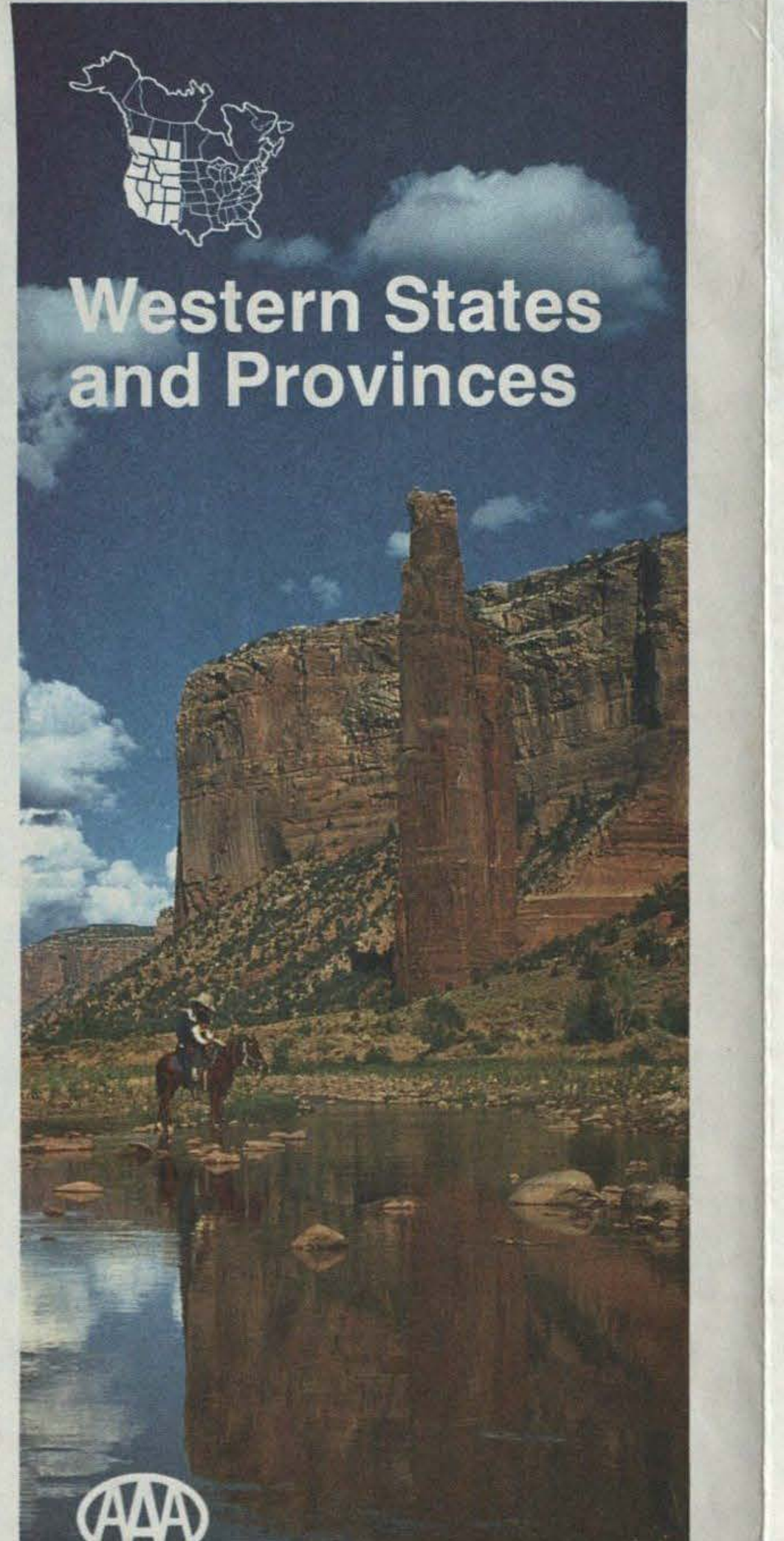

Western States and Provinces

AMERICAN AUTOMOBILE ASSOCIATION

Published for exclusive use of members. Not for sale.

5219 **RETAIL VALUE $2.95** 90-3

Canyon de Chelly National Monument near Chinle, Arizona
D. Muench - H. Armstrong Roberts, Inc.

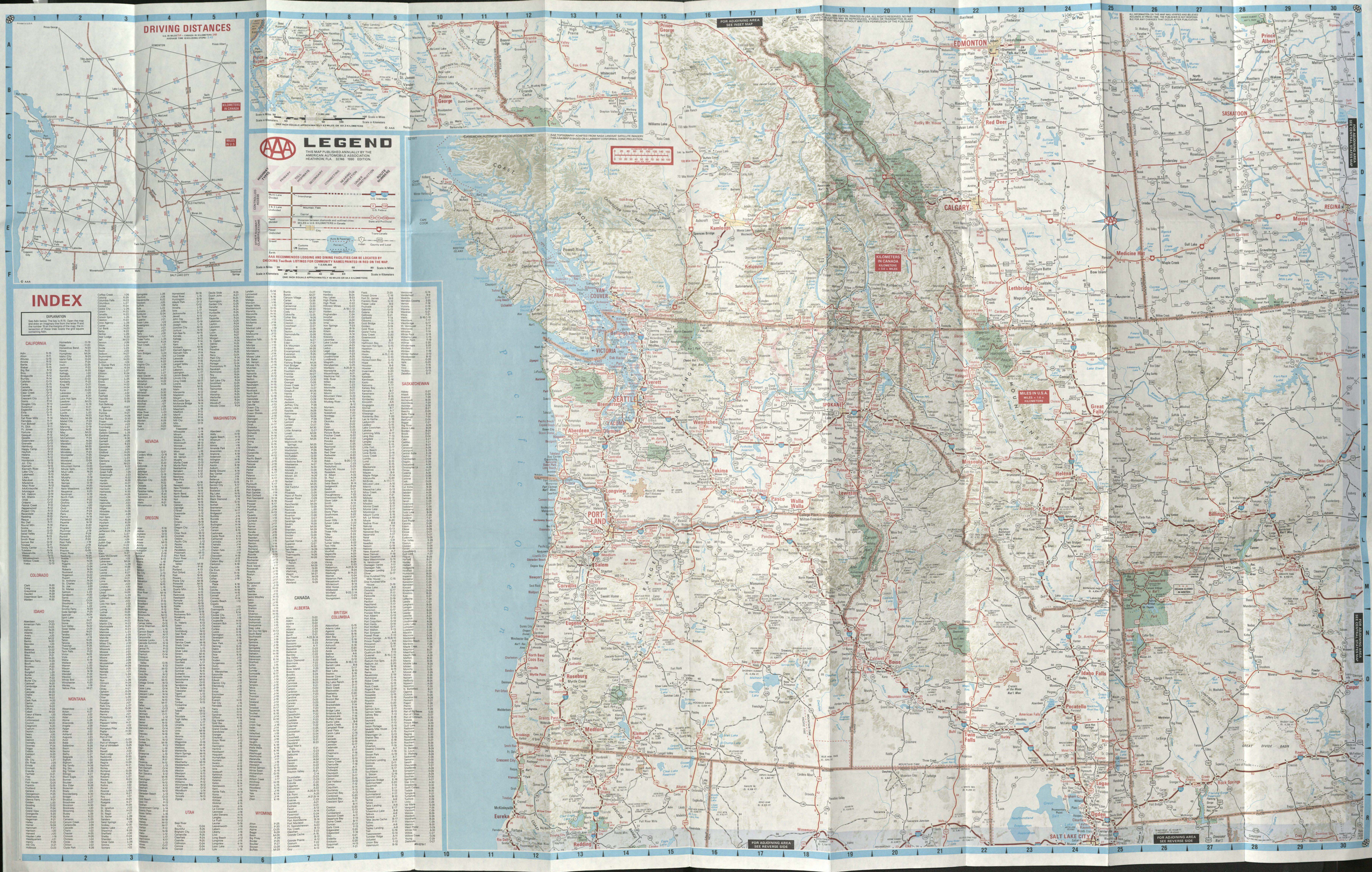
DRIVING DISTANCES
U.S. IN MILES/ISA - CANADA IN KILOMETERS 240
AVERAGE TIME BETWEEN STOPS 2:42
KILOMETERS IN CANADA
MILES IN U.S.
LEGEND
THIS MAP PUBLISHED ANNUALLY BY THE AMERICAN AUTOMOBILE ASSOCIATION HEATHROW, FLA. 32746 1990 EDITION.
PRIMARY
SECONDARY
CONNECTING
MEANS OF SURFACE
MEANS OF COMPLETION
UNDER CONSTRUCTION
ROUTE NUMBERS
CONTROLLED ACCESS
OTHER HIGHWAY CLASSIFICATIONS
Interchange
U.S. Interstate
Mountain Pass
U.S. Federal
Capital
State and Provincial
City
Trans-Canada
Auto & Passenger Ferries
Indian
County and Local
Customs Stations
Ferries
AAA RECOMMENDED LODGING AND DINING FACILITIES CAN BE LOCATED BY CHECKING TourBook LISTINGS FOR COMMUNITY NAMES PRINTED IN RED ON THE MAP.
Scale in Miles
Scale in Kilometers
ONE INCH EQUALS APPROXIMATELY 63 MILES OR 101.3 KILOMETERS
ONE INCH EQUALS APPROXIMATELY 40 MILES OR 64.4 KILOMETERS
© AAA
AMERICAN AUTOMOBILE ASSOCIATION MCMXC
AAA TOPOGRAPHY ADAPTED FROM NASA LANDSAT SATELLITE IMAGERY.
THIS AAA MAP IS BASED ON A LAMBERT CONFORMAL CONIC PROJECTION.
FOR ADJOINING AREA SEE INSET MAP.
FOR ADJOINING AREA SEE REVERSE SIDE
KILOMETERS IN CANADA
KILOMETERS = 0.6 × MILES
MILES IN U.S.A.
MILES = 1.6 × KILOMETERS
ROAD CLOSED IN WINTER
SEE CENTRAL STATES MAP
SEE SOUTHEASTERN STATES MAP
SEE SOUTHWESTERN STATES MAP
ALL INFORMATION ON THIS MAP WAS VERIFIED AND BELIEVED ACCURATE AT PRESS TIME. THE PUBLISHER IS NOT RESPONSIBLE FOR ANY CHANGES THAT OCCUR AFTER PUBLICATION.
COPYRIGHT AAA 1990 EDITION. PRINTED IN USA. ALL RIGHTS RESERVED. NO PART OF THIS PUBLICATION MAY BE REPRODUCED, STORED OR TRANSMITTED IN ANY FORM OR BY ANY MEANS WITHOUT WRITTEN PERMISSION OF THE PUBLISHER.
INDEX
EXPLANATION
See Adin below. The key is R-15. Open the map and draw an imaginary line from the letter R and the number 15 on the margins of the map; the intersection of these lines locates the grid square containing Adin.
CALIFORNIA
IDAHO
COLORADO
NEVADA
OREGON
WASHINGTON
MONTANA
UTAH
WYOMING
SASKATCHEWAN
ALBERTA
BRITISH COLUMBIA
CANADA
EDMONTON
CALGARY
SASKATOON
REGINA
VANCOUVER
VICTORIA
SEATTLE
PORTLAND
SPOKANE
SALT LAKE CITY
Prince Albert
Moose Jaw
Medicine Hat
Lethbridge
Red Deer
Great Falls
Helena
Missoula
Billings
Butte
Idaho Falls
Pocatello
Twin Falls
Boise
Ogden
Logan
Casper
Rock Springs
Kamloops
Kelowna
Prince George
Prince Rupert
Vancouver Island
Olympic Peninsula
Puget Sound
Cascade Range
Great Basin
Great Divide Basin
Pacific Ocean